







# Blue Mountains Local Environmental Plan 2015

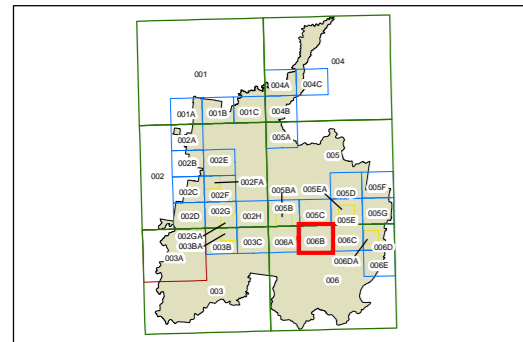
Heritage Map  
- Sheet HER\_006B

### Heritage

-  Conservation Area - General
-  Item - General
-  Aboriginal Place of Heritage Significance

### Cadastre

-  Cadastre 07/05/2018 © Blue Mountains City Council



0 200 400 800  
Metres

Projection: GDA 1994  
MGA Zone 56

Scale: 1:20,000 @ A3

Map Identification Number: 0900\_COM\_HER\_006B\_020\_20180516

