





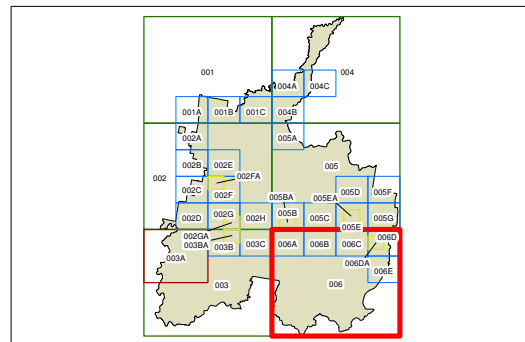
**Heritage Map
- Sheet HER_006**

Heritage

-  Conservation Area - General
-  Item - General
-  Aboriginal Place of Heritage Significance

Cadastre

-  Cadastre 18/05/2015 @
Blue Mountains City Council



0 1.6 3.2
kilometres

Projection: GDA 1994
MGA Zone 56

Scale: 1:80,000 @ A3

Map Identification Number:

0900_COM_HER_006_080_20150601

