


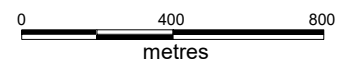
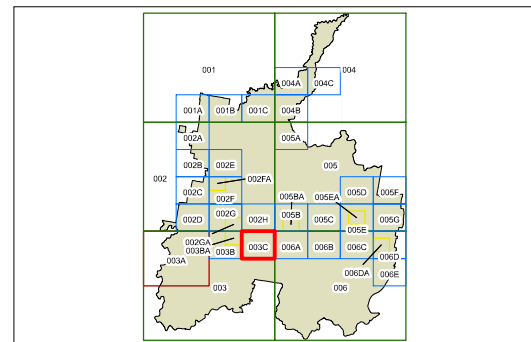
**Height of Buildings Map  
- Sheet HOB\_003C**

**Maximum Height of Buildings (m)**

|   |      |
|---|------|
| D | 5.5  |
| E | 6.0  |
| F | 6.5  |
| H | 7.5  |
| I | 8.0  |
| J | 9.0  |
| K | 10.0 |
| L | 11.0 |
| M | 12.0 |
| N | 13.0 |
| O | 15.0 |
| P | 18.0 |

**Cadastre**

 Cadastre 07/05/2018 ©  
Blue Mountains City Council



Projection: GDA 1994  
MGA Zone 56

Scale: 1:20,000 @ A3

Map Identification Number:

0900\_COM\_HOB\_003C\_020\_20180516

