
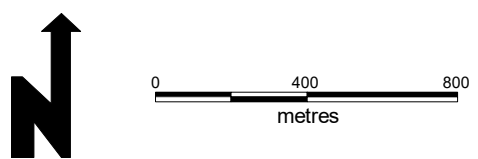
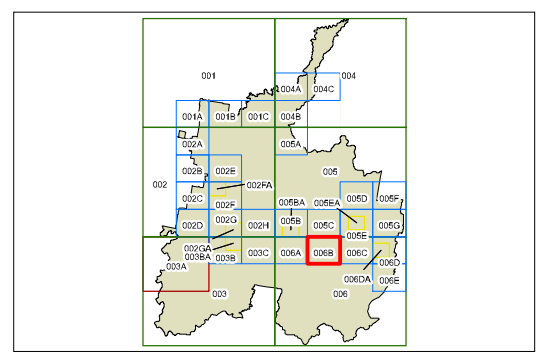


**Height of Buildings Map
- Sheet HOB_006B**

Maximum Building Height (m)

D	5.5
E	6.0
F	6.5
H	7.5
I	8.0
J	9.0
K	10.0
L	11.0
M	12.0
N	13.0
O	15.0
P	18.0

Cadastre
 Cadastre 04/01/2022 ©
 Blue Mountains City Council



Projection: GDA 1994
 MGA Zone 56
 Scale: 1:20,000 @ A3

