


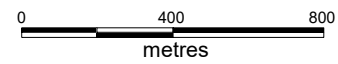
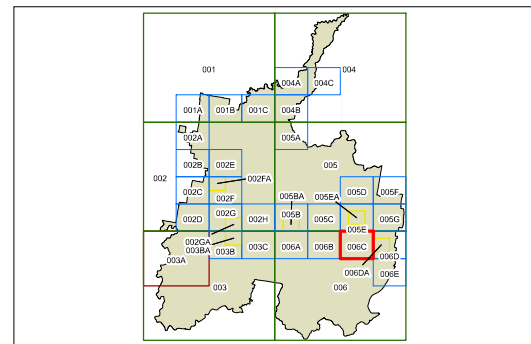
**Height of Buildings Map  
- Sheet HOB\_006C**

**Maximum Building Height (m)**

D	5.5
E	6.0
F	6.5
H	7.5
I	8.0
J	9.0
K	10.0
L	11.0
M	12.0
N	13.0
O	15.0
P	18.0

**Cadastral**


 Cadastral 04/01/2022 ©  
Blue Mountains City Council



Projection: GDA 1994  
MGA Zone 56

Scale: 1:20,000 @ A3

Map Identification Number:

0900\_COM\_HOB\_006C\_020\_20220104

