


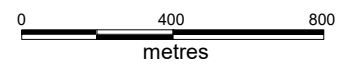
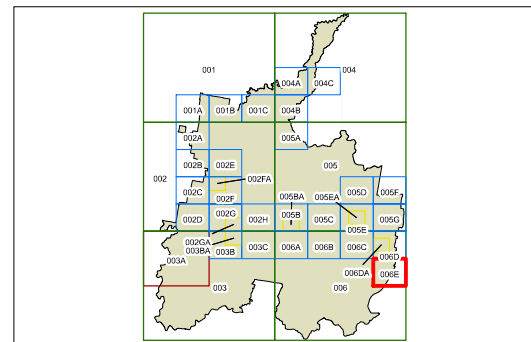
**Height of Buildings Map
- Sheet HOB_006E**

Maximum Height of Buildings (m)

D	5.5
E	6.0
F	6.5
H	7.5
I	8.0
J	9.0
K	10.0
L	11.0
M	12.0
N	13.0
O	15.0
P	18.0

Cadastral


 Cadastral 07/05/2018 ©
Blue Mountains City Council



Projection: GDA 1994
MGA Zone 56

Scale: 1:20,000 @ A3

Map Identification Number:

0900_COM_HOB_006E_020_20180516

