






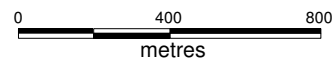
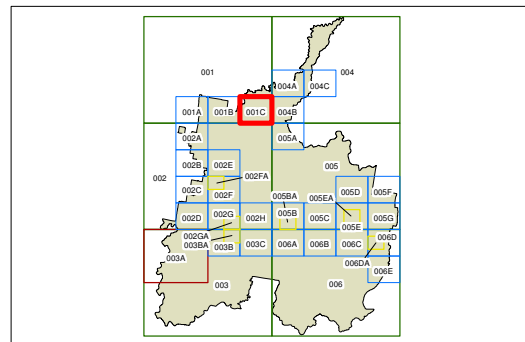
**Key Sites Map
- Sheet KYS_001C**

Key Sites

-  Clause 4.2A(3)
-  Clause 6.22
-  Clause 6.26
-  Clause 6.27

Cadastre

-  Cadastre 18/05/2015 @
Blue Mountains City Council



Projection: GDA 1994
MGA Zone 56

Scale: 1:20,000 @ A3

Map Identification Number:

0900_COM_KYS_001C_020_20150601

