






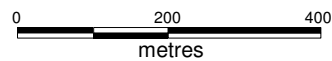
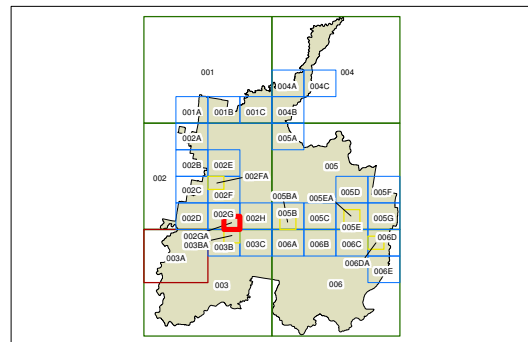
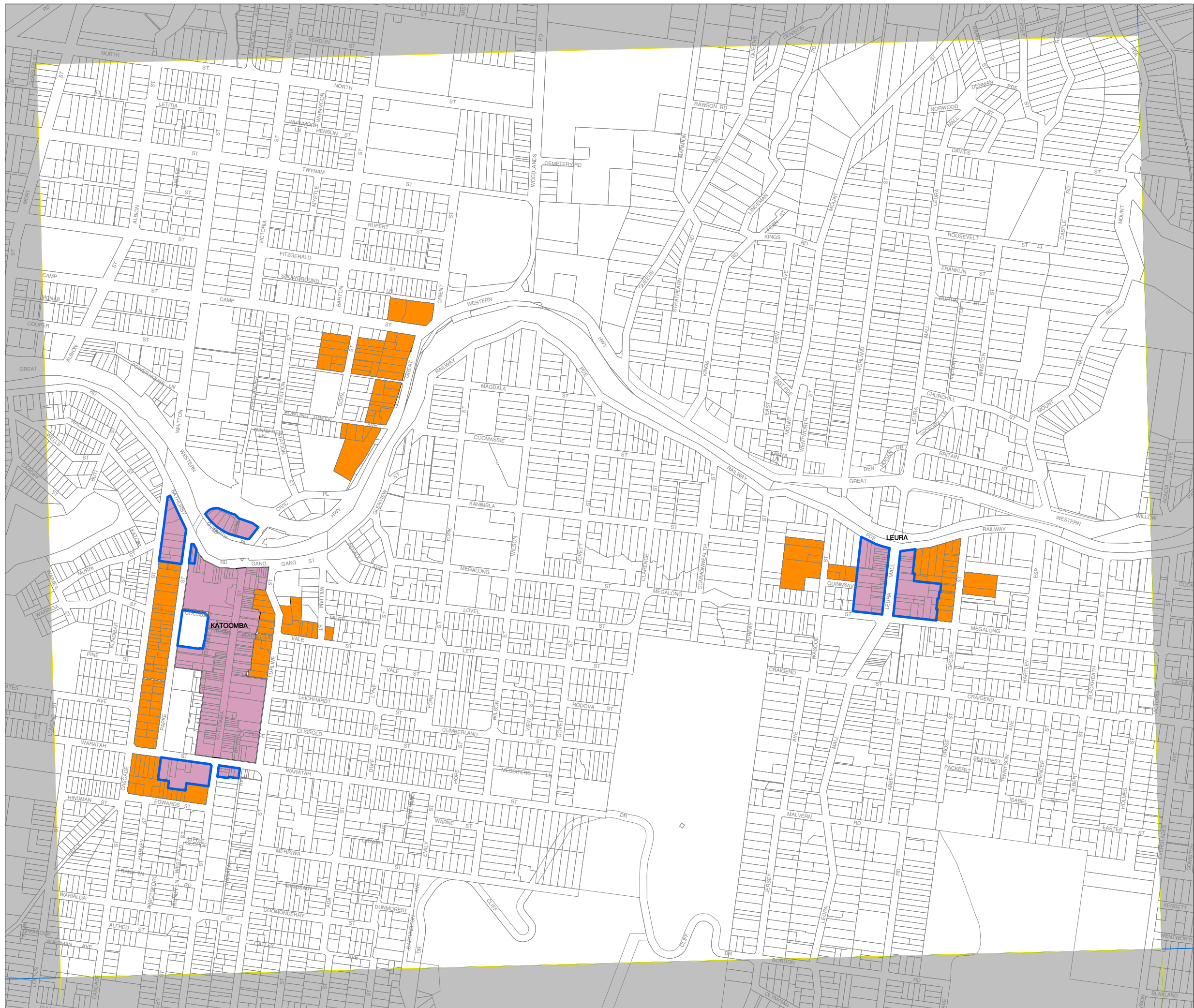
**Key Sites Map**  
- Sheet KYS\_002GA

**Key Sites**

-  Clause 4.2A(3)
-  Clause 6.22
-  Clause 6.26
-  Clause 6.27

**Cadastre**

-  Cadastre 18/05/2015 @  
Blue Mountains City Council



Projection: GDA 1994  
MGA Zone 56

Scale: 1:10,000 @ A3

Map Identification Number:

0900\_COM\_KYS\_002GA\_010\_20150601