






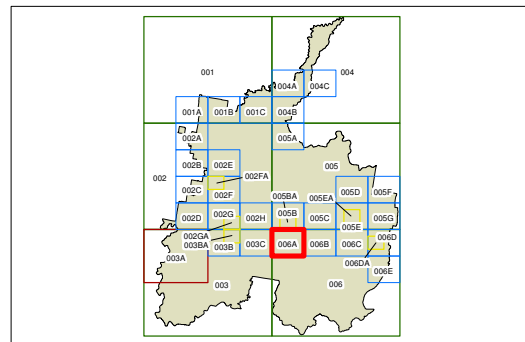
**Key Sites Map  
- Sheet KYS\_006A**

**Key Sites**

-  Clause 4.2A(3)
-  Clause 6.22
-  Clause 6.26
-  Clause 6.27

**Cadastre**

-  Cadastre 18/05/2015 @  
Blue Mountains City Council



0 400 800  
metres

Projection: GDA 1994  
MGA Zone 56

Scale: 1:20,000 @ A3

Map Identification Number:

0900\_COM\_KYS\_006A\_020\_20150601

