






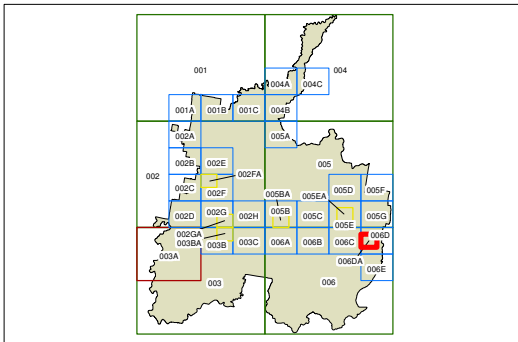
Key Sites Map
- Sheet KYS_006DA

Key Sites

-  Clause 4.2A(3)
-  Clause 6.22
-  Clause 6.26
-  Clause 6.27

Cadastre

-  Cadastre 18/05/2015 @
Blue Mountains City Council



0 200 400
metres

Projection: GDA 1994
MGA Zone 56

Scale: 1:10,000 @ A3

Map Identification Number:

0900_COM_KYS_006DA_010_20150601

