

**Lot Averaging Map  
- Sheet LAV\_006B**

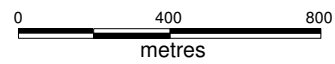
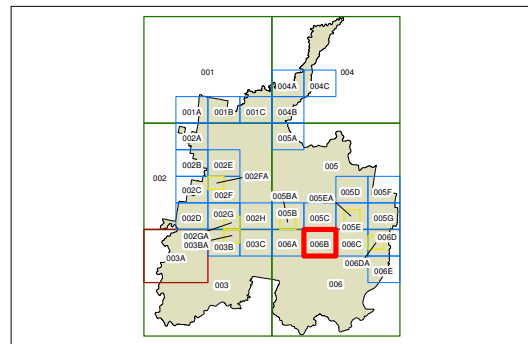
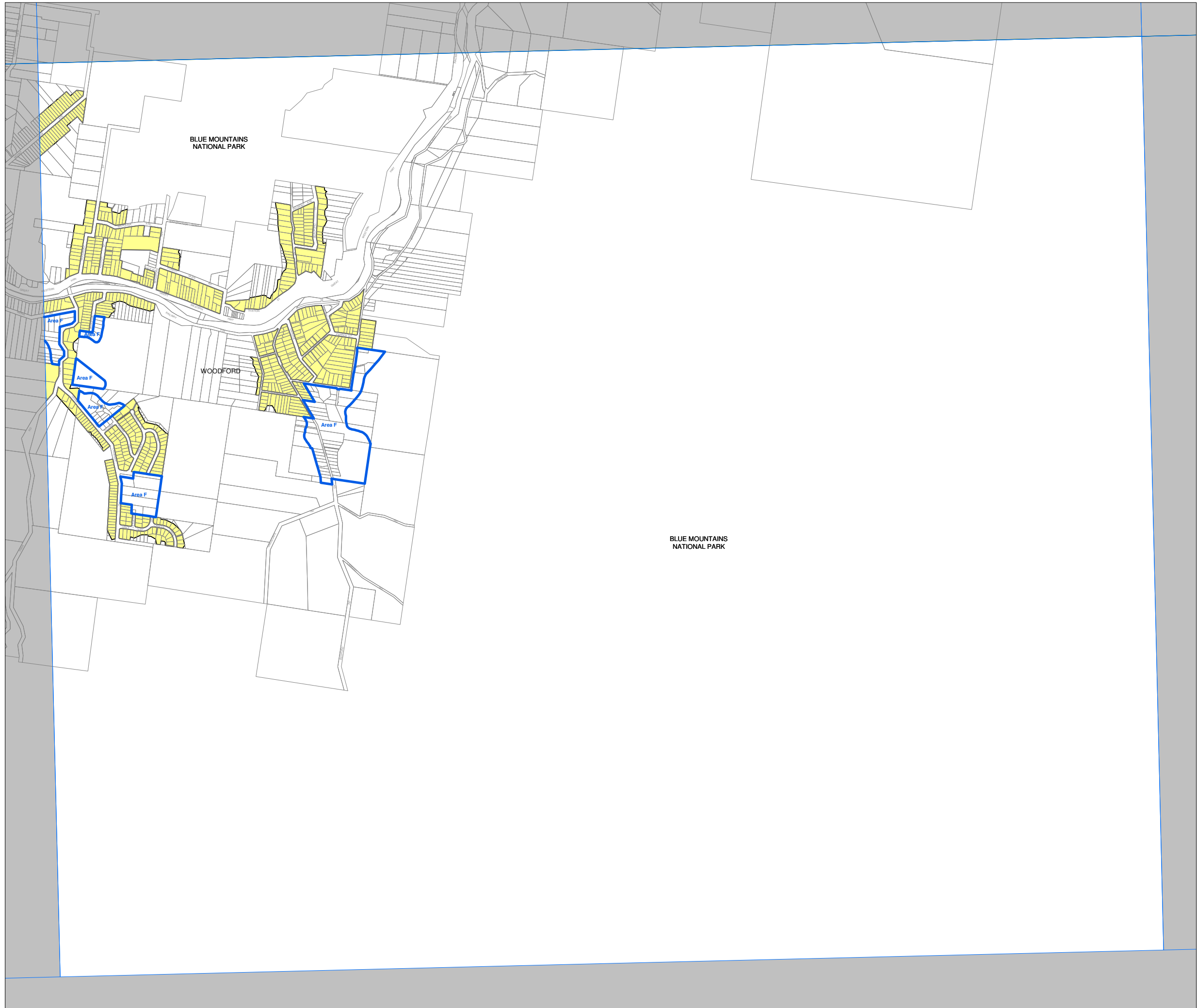
- AREA A Clause 4.1E, 4.1F
- AREA B Clause 4.1E, 4.1F
- AREA C Clause 4.1E, 4.1F
- AREA D Clause 4.1E, 4.1F
- AREA E Clause 4.1E, 4.1F
- AREA F Clause 4.1E, 4.1F
- Area G - Clause 4.1F

**Boundary Adjustments (m2/ha)**

- X 5000 m2 - Clause 4.2A(2)
- Y 1ha - Clause 4.2A(2)

**Cadastre**

- Cadastre 18/05/2015 @  
Blue Mountains City Council



Projection: GDA 1994  
MGA Zone 56

Scale: 1:20,000 @ A3

Map Identification Number:

0900\_COM\_LAV\_006B\_020\_20150601