

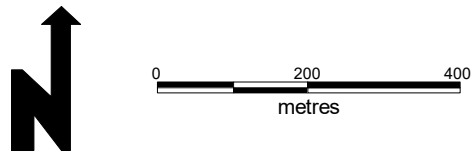
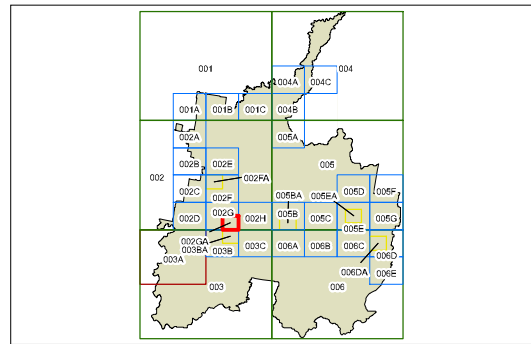


**Land Reservation Acquisition
Map
- Sheet LRA_002GA**

-  Environmental Conservation Open Space (C2)
-  Regional Open Space (C2)
-  Classified Road (SP2)

Cadastre
 Cadastre 04/01/2022 ©
 Blue Mountains City Council



Projection: GDA 1994
 MGA Zone 56
 Scale: 1:10,000 @ A3

Map Identification Number:
 0900_COM_LRA_002GA_010_20220104

