
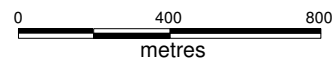
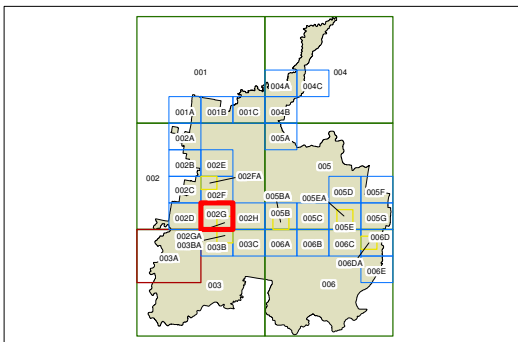


**Land Reservation Acquisition
Map
- Sheet LRA_002G**

-  Environmental Conservation Open Space (RE1)
- Environmental Conservation Open Space (E2)
- Regional Open Space (RE1)
- Regional Open Space (E2)
- Classified Road (SP2)

Cadastre

-  Cadastre 18/05/2015 @
Blue Mountains City Council

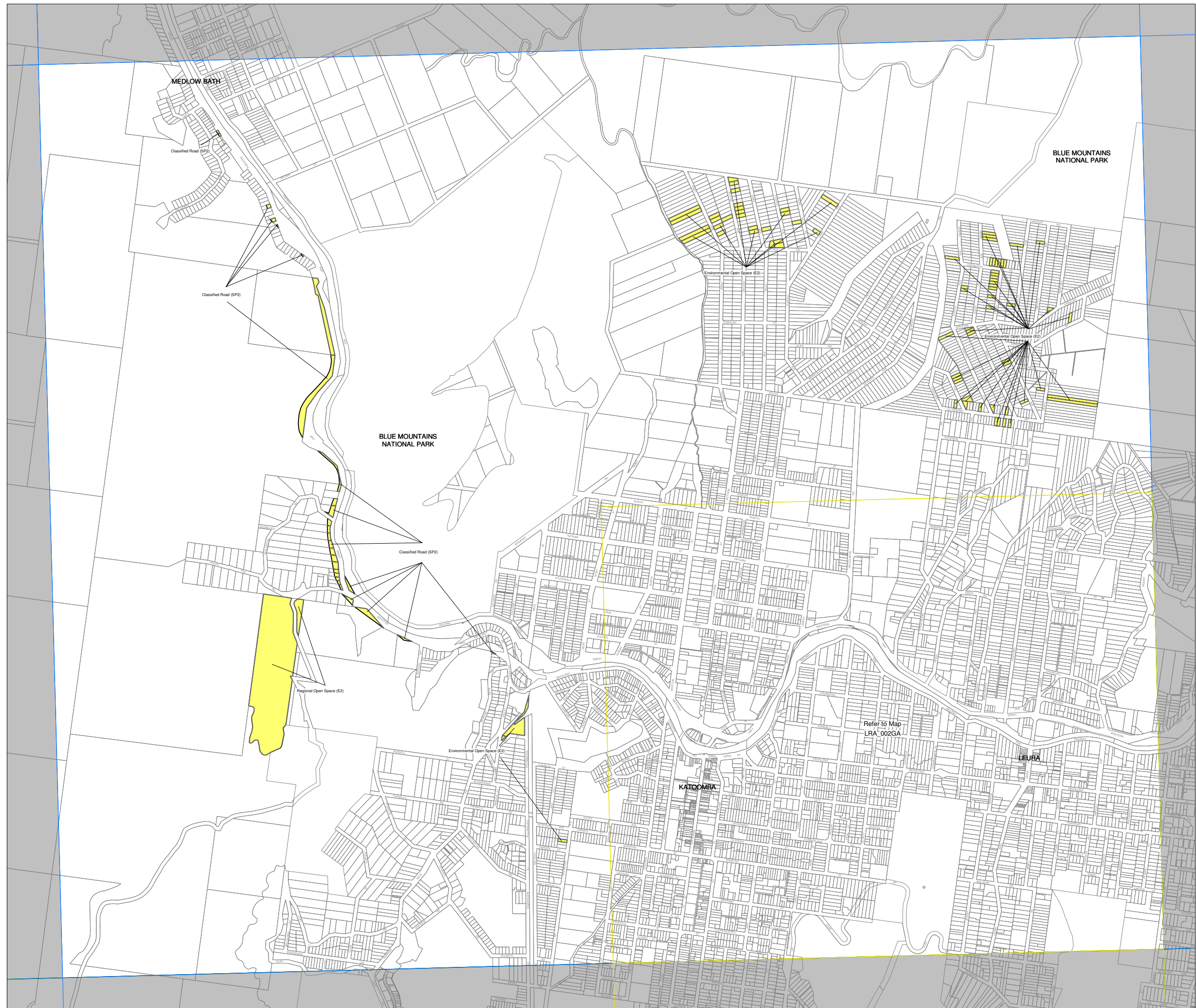


Projection: GDA 1994
MGA Zone 56

Scale: 1:20,000 @ A3

Map Identification Number:

0900_COM_LRA_002G_020_20150601



Refer to Map
LRA_002GA