



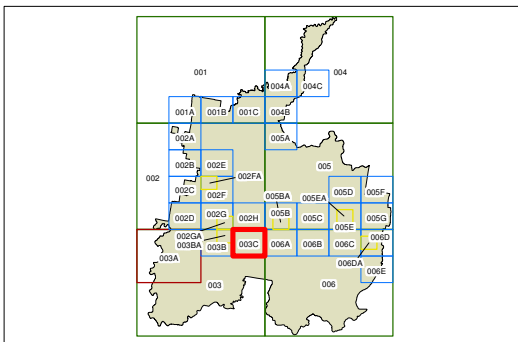


**Land Reservation Acquisition  
Map  
- Sheet LRA\_003C**

-  Environmental Conservation Open Space (RE1)
-  Environmental Conservation Open Space (E2)
-  Regional Open Space (RE1)
-  Regional Open Space (E2)
-  Classified Road (SP2)

**Cadastre**

-  Cadastre 18/05/2015 @  
Blue Mountains City Council



0 400 800  
metres

Projection: GDA 1994  
MGA Zone 56

Scale: 1:20,000 @ A3

Map Identification Number:

0900\_COM\_LRA\_003C\_020\_20150601

