



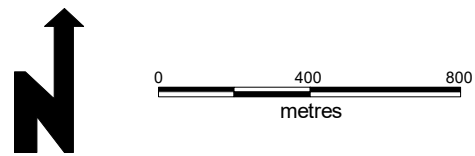
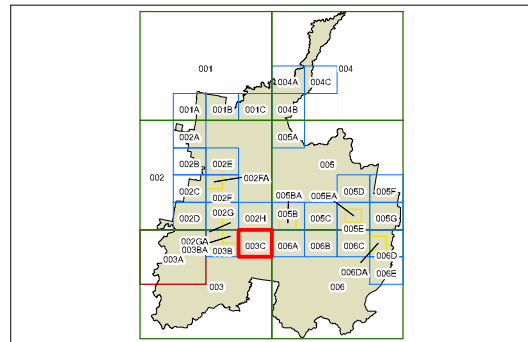


**Land Reservation Acquisition
Map
- Sheet LRA_003C**

-  Environmental Conservation Open Space (C2)
-  Regional Open Space (C2)
-  Classified Road (SP2)

Cadastr
 Cadastre 04/01/2022 ©
 Blue Mountains City Council



Projection: GDA 1994
 MGA Zone 56
 Scale: 1:20,000 @ A3

