



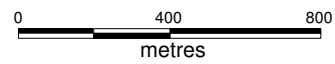
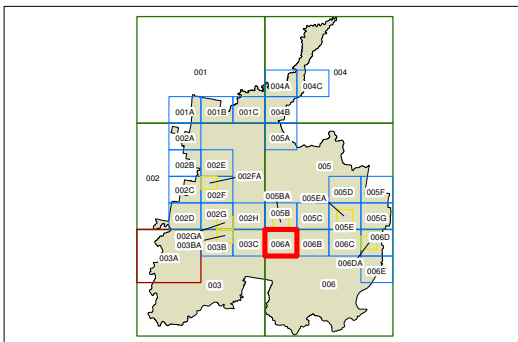


**Land Reservation Acquisition
Map
- Sheet LRA_006A**

-  Environmental Conservation Open Space (RE1)
-  Environmental Conservation Open Space (E2)
-  Regional Open Space (RE1)
-  Regional Open Space (E2)
-  Classified Road (SP2)

Cadastre

-  Cadastre 18/05/2015 @
Blue Mountains City Council



Projection: GDA 1994
MGA Zone 56

Scale: 1:20,000 @ A3

Map Identification Number:

0900_COM_LRA_006A_020_20150601

