

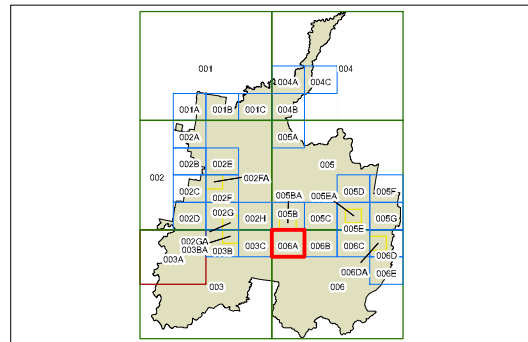


**Land Reservation Acquisition
Map
- Sheet LRA_006A**

-  Environmental Conservation Open Space (C2)
-  Regional Open Space (C2)
-  Classified Road (SP2)

Cadastre
 Cadastre 04/01/2022 ©
 Blue Mountains City Council



0 400 800
metres

Projection: GDA 1994
MGA Zone 56

Scale: 1:20,000 @ A3

Map Identification Number:

0900_COM_LRA_006A_020_20220104

