


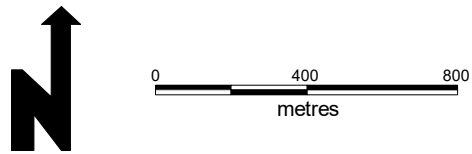
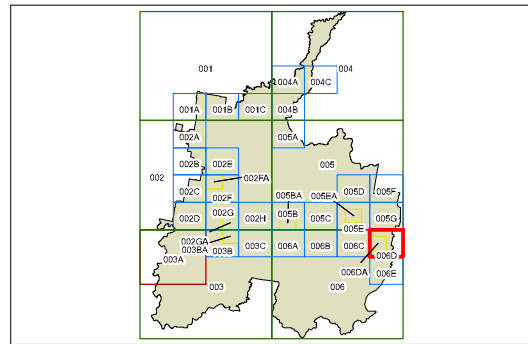


**Land Reservation Acquisition  
Map  
- Sheet LRA\_006D**

-  Environmental Conservation Open Space (C2)
-  Regional Open Space (C2)
-  Classified Road (SP2)

**Cadastre**  
 Cadastre 04/01/2022 ©  
 Blue Mountains City Council



Projection: GDA 1994  
 MGA Zone 56  
 Scale: 1:20,000 @ A3

