



**Lot Size Map
- Sheet LSZ_006A**

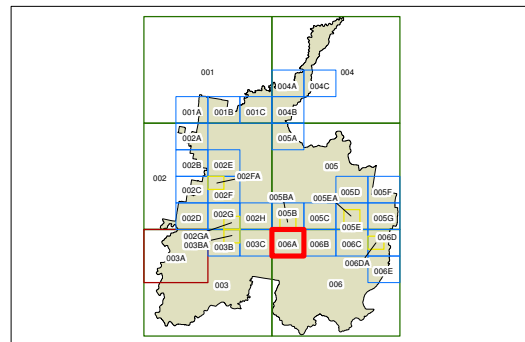
Minimum Lot Size (m2)

Q	720	X3	7600
S	850	Y1	1 ha
T	900	Y2	1.2 ha
U1	1000	Z	2 ha
U2	1200	AA1	5 ha
V1	2000	AA2	6.4 ha
V2	2500	AB1	10 ha
W1	3000	AB2	20 ha
W2	3700	AB3	30 ha
W3	4000	AD1	100 ha
X1	5000	AD2	130 ha
X2	6000	AE	200 ha

 Clause 4.1G

Cadastre

 Cadastre 18/05/2015 @ Blue Mountains City Council



0 400 800
metres

Projection: GDA 1994
MGA Zone 56

Scale: 1:20,000 @ A3

Map Identification Number:

0900_COM_LSZ_006A_020_20150601

