



**Lot Size Map  
- Sheet LSZ\_006B**

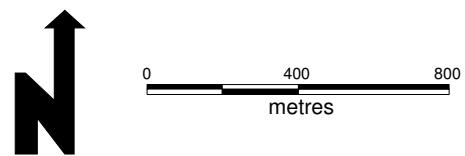
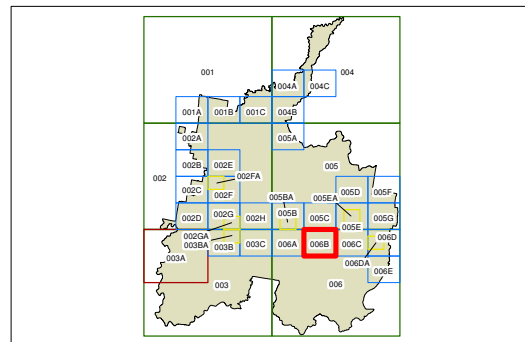
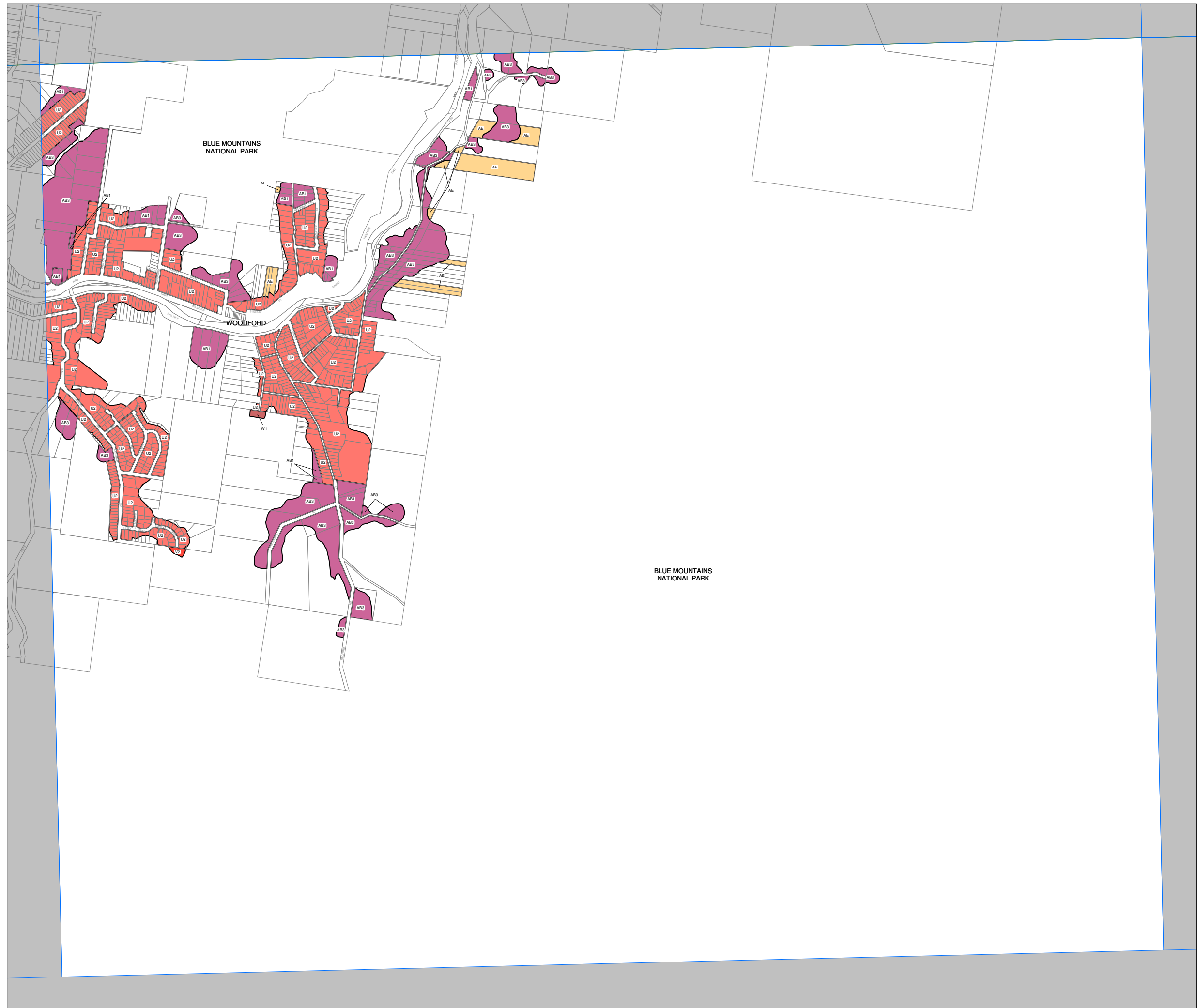
**Minimum Lot Size (m2)**

<b>Q</b>	720	<b>X3</b>	7600
<b>S</b>	850	<b>Y1</b>	1 ha
<b>T</b>	900	<b>Y2</b>	1.2 ha
<b>U1</b>	1000	<b>Z</b>	2 ha
<b>U2</b>	1200	<b>AA1</b>	5 ha
<b>V1</b>	2000	<b>AA2</b>	6.4 ha
<b>V2</b>	2500	<b>AB1</b>	10 ha
<b>W1</b>	3000	<b>AB2</b>	20 ha
<b>W2</b>	3700	<b>AB3</b>	30 ha
<b>W3</b>	4000	<b>AD1</b>	100 ha
<b>X1</b>	5000	<b>AD2</b>	130 ha
<b>X2</b>	6000	<b>AE</b>	200 ha

 Clause 4.1G

**Cadastre**

 Cadastre 18/05/2015 @  
Blue Mountains City Council



Projection: GDA 1994  
MGA Zone 56  
Scale: 1:20,000 @ A3