























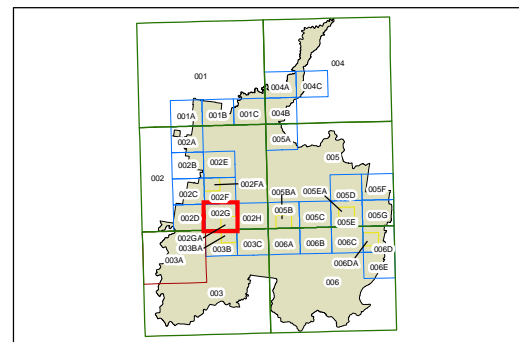
**Land Zoning Map
- Sheet LZN_002G**

Zone

- | | |
|--|-------------------------------------|
|  | Neighbourhood Centre |
|  | Local Centre |
|  | Business Park |
|  | National Parks and Natural Reserves |
|  | Environmental Conservation |
|  | Environmental Management |
|  | Environmental Living |
|  | General Industrial |
|  | Light Industrial |
|  | General Residential |
|  | Low Density Residential |
|  | Medium Density Residential |
|  | Rural Landscape |
|  | Primary Production Small Lots |
|  | Public Recreation |
|  | Private Recreation |
|  | Special Activities |
|  | Infrastructure |
|  | Tourist |
|  | Natural Waterway |
|  | Deferred Matter |

Cadastre

 Cadastre 07/05/2018 © Blue Mountains City Council



0 200 400 800
Metres

Projection: GDA 1994
MGA Zone 56

Scale: 1:20,000 @ A3

Map Identification Number: 0900_COM_LZN_002G_020_20180516

