




















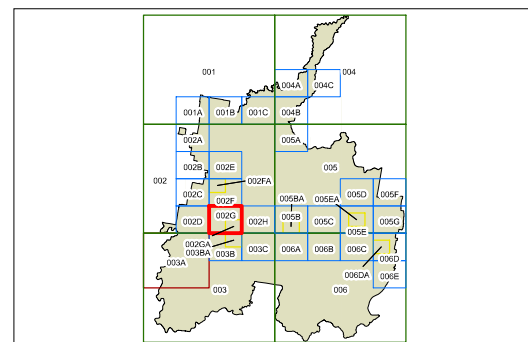
**Land Zoning Map
- Sheet LZN_002G**

Zone

- | | |
|--|---------------------------------------|
|  | C1 National Parks and Nature Reserves |
|  | C2 Environmental Conservation |
|  | C3 Environmental Management |
|  | C4 Environmental Living |
|  | E1 Local Centre |
|  | E2 Commercial Centre |
|  | E3 Productivity Support |
|  | E4 General Industrial |
|  | R1 General Residential |
|  | R2 Low Density Residential |
|  | R3 Medium Density Residential |
|  | RU2 Rural Landscape |
|  | RU4 Primary Production Small Lots |
|  | RE1 Public Recreation |
|  | RE2 Private Recreation |
|  | SP1 Special Activities |
|  | SP2 Infrastructure |
|  | SP3 Tourist |
|  | W1 Natural Waterways |
|  | DM Deferred Matter |
|  | Area 1 Additional Permitted Use |

Cadastre

 Cadastre 06/10/2022 ©
Blue Mountains City Council



0 400 800
metres

Projection: GDA 1994
MGA Zone 56

Scale: 1:20,000 @ A3

Map Identification Number:

0900_COM_LZN_002G_020_20221006

