


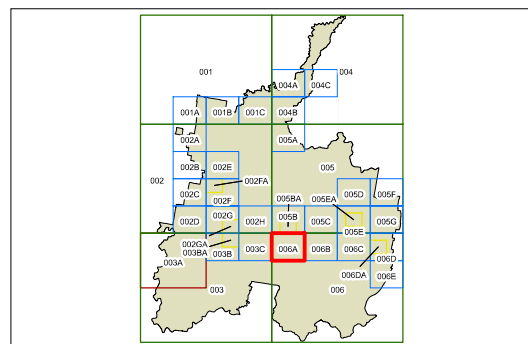
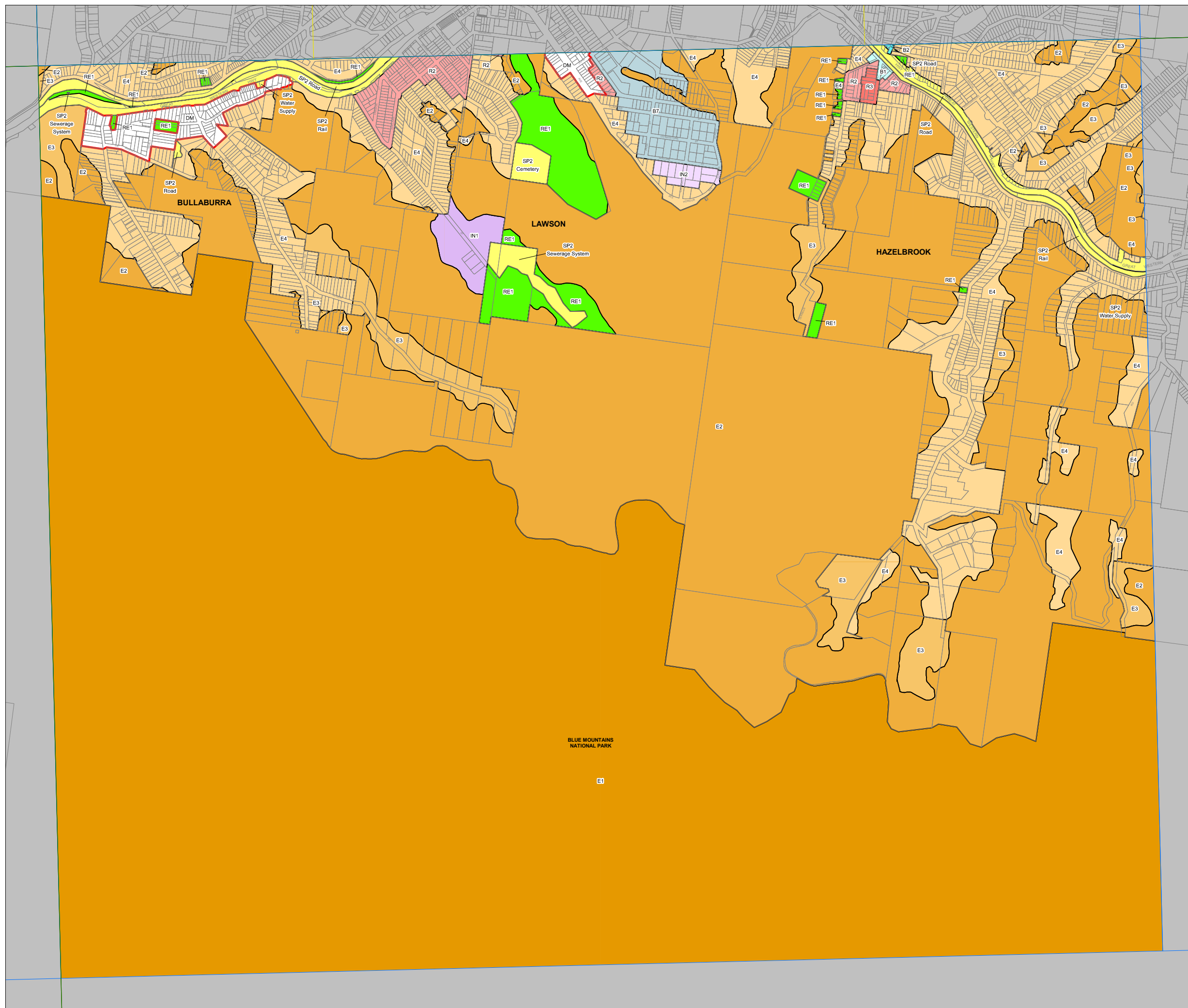
**Land Zoning Map  
- Sheet LZN\_006A**

**Zone**

- |  |                                     |
|--|-------------------------------------|
| <span style="background-color: #B0E0E6; border: 1px solid black; padding: 2px;">B1</span>  | Neighbourhood Centre                |
| <span style="background-color: #40E0D0; border: 1px solid black; padding: 2px;">B2</span>  | Local Centre                        |
| <span style="background-color: #ADD8E6; border: 1px solid black; padding: 2px;">B7</span>  | Business Park                       |
| <span style="background-color: #FFD700; border: 1px solid black; padding: 2px;">E1</span>  | National Parks and Natural Reserves |
| <span style="background-color: #FFA500; border: 1px solid black; padding: 2px;">E2</span>  | Environmental Conservation          |
| <span style="background-color: #FFDAB9; border: 1px solid black; padding: 2px;">E3</span>  | Environmental Management            |
| <span style="background-color: #FFB6C1; border: 1px solid black; padding: 2px;">E4</span>  | Environmental Living                |
| <span style="background-color: #FFFFE0; border: 1px solid black; padding: 2px;">IN1</span> | General Industrial                  |
| <span style="background-color: #90EE90; border: 1px solid black; padding: 2px;">IN2</span> | Light Industrial                    |
| <span style="background-color: #FFB6C1; border: 1px solid black; padding: 2px;">R1</span>  | General Residential                 |
| <span style="background-color: #FFC0CB; border: 1px solid black; padding: 2px;">R2</span>  | Low Density Residential             |
| <span style="background-color: #FFB6C1; border: 1px solid black; padding: 2px;">R3</span>  | Medium Density Residential          |
| <span style="background-color: #D2B48C; border: 1px solid black; padding: 2px;">RU2</span> | Rural Landscape                     |
| <span style="background-color: #D2B48C; border: 1px solid black; padding: 2px;">RU4</span> | Primary Production Small Lots       |
| <span style="background-color: #90EE90; border: 1px solid black; padding: 2px;">RE1</span> | Public Recreation                   |
| <span style="background-color: #90EE90; border: 1px solid black; padding: 2px;">RE2</span> | Private Recreation                  |
| <span style="background-color: #FFFFE0; border: 1px solid black; padding: 2px;">SP1</span> | Special Activities                  |
| <span style="background-color: #FFFFE0; border: 1px solid black; padding: 2px;">SP2</span> | Infrastructure                      |
| <span style="background-color: #FFFFE0; border: 1px solid black; padding: 2px;">SP3</span> | Tourist                             |
| <span style="background-color: #ADD8E6; border: 1px solid black; padding: 2px;">W1</span>  | Natural Waterway                    |
| <span style="background-color: #FFDAB9; border: 1px solid black; padding: 2px;">DM</span>  | Deferred Matter                     |

**Cadastre**

 Cadastre 07/05/2018 ©  
Blue Mountains City Council



0 400 800  
metres

Projection: GDA 1994  
MGA Zone 56

Scale: 1:20,000 @ A3

Map Identification Number:

0900\_COM\_LZN\_006A\_020\_20180516