




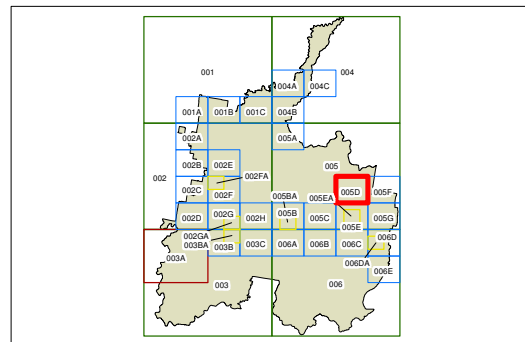
**Mineral Resource Area Map
- Sheet MRA_005D**

Mineral Resource Area (Refer to Clause 6.16)

-  Identified Resource
-  Transition Area

Cadastre

-  Cadastre 18/05/2015 @
Blue Mountains City Council



0 400 800
metres

Projection: GDA 1994
MGA Zone 56

Scale: 1:20,000 @ A3

Map Identification Number:

0900_COM_MRA_005D_020_20150601

