




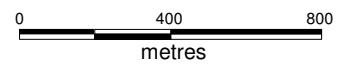
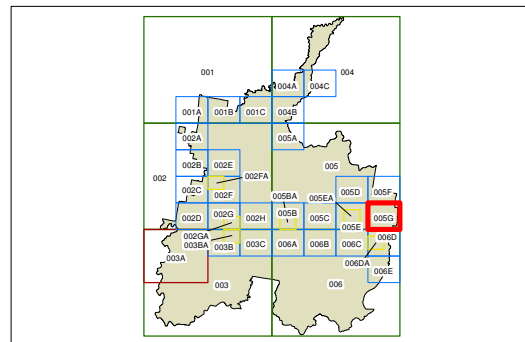
**Mineral Resource Area Map
- Sheet MRA_005G**

Mineral Resource Area (Refer to Clause 6.16)

-  Identified Resource
-  Transition Area

Cadastre

-  Cadastre 18/05/2015 @ Blue Mountains City Council



Projection: GDA 1994
MGA Zone 56

Scale: 1:20,000 @ A3

Map Identification Number:

0900_COM_MRA_005G_020_20150601

