



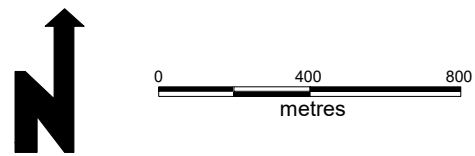
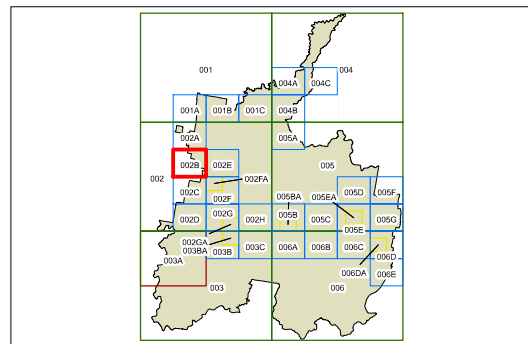


**Natural Resources - Biodiversity  
Map  
- Sheet NRB\_002B**

-  Protected Area - Vegetation Constraint Area
-  Protected Area - Ecological Buffer Area
-  Fauna Corridor

**Cadastral**  
 Cadastral 07/05/2018 ©  
 Blue Mountains City Council



Projection: GDA 1994  
 MGA Zone 56

Scale: 1:20,000 @ A3

