



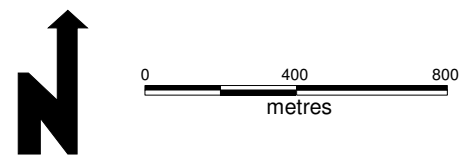
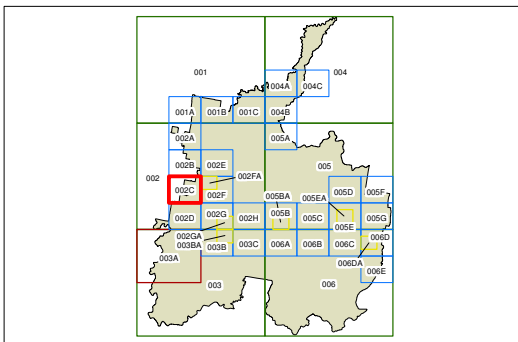


Natural Resources - Biodiversity
Map
- Sheet NRB_002C

-  Protected Area - Vegetation Constraint Area
-  Protected Area - Ecological Buffer Area
-  Fauna Corridor

Cadastral

-  Cadastre 18/05/2015 @ Blue Mountains City Council



Projection: GDA 1994
MGA Zone 56

Scale: 1:20,000 @ A3

