



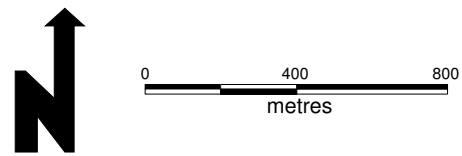
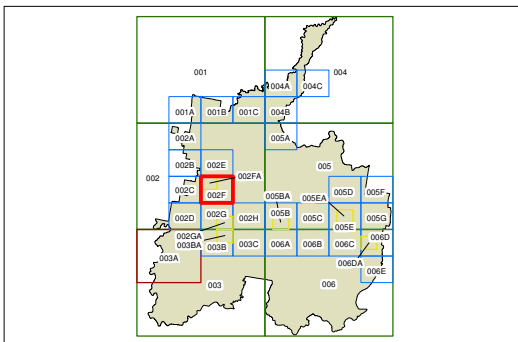


**Natural Resources - Biodiversity
Map
- Sheet NRB_002F**

-  Protected Area - Vegetation Constraint Area
-  Protected Area - Ecological Buffer Area
-  Fauna Corridor

Cadastral
 Cadastral 18/05/2015 @
 Blue Mountains City Council



Projection: GDA 1994
 MGA Zone 56
 Scale: 1:20,000 @ A3

Map Identification Number:
 0900_COM_NRB_002F_020_20150601

