







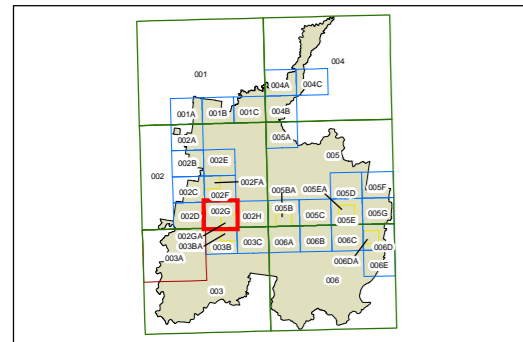
Blue Mountains Local Environmental Plan 2015

Natural Resources - Biodiversity Map - Sheet NRB_002G

-  Protected Area - Vegetation Constraint Area
-  Protected Area - Ecological Buffer Area
-  Fauna Corridor

Cadastre

 Cadastre 07/05/2018 © Blue Mountains City Council



0 200 400 800
Metres

Projection: GDA 1994
MGA Zone 56

Scale: 1:20,000 @ A3

Map Identification Number: 0900_COM_NRB_002G_020_20180516

