



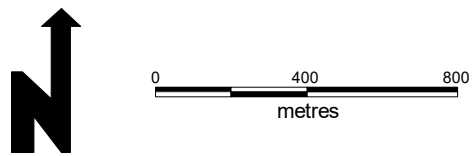
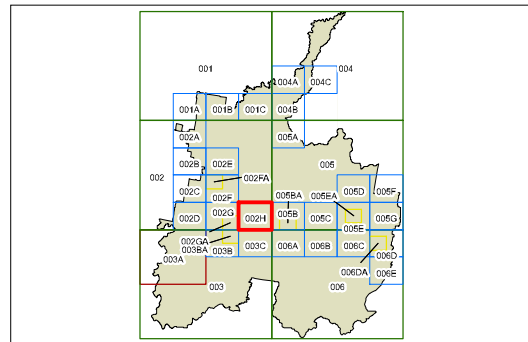


**Natural Resources - Biodiversity
Map
- Sheet NRB_002H**

-  Protected Area - Vegetation Constraint Area
-  Protected Area - Ecological Buffer Area
-  Fauna Corridor

Cadastre
 Cadastre 04/01/2022 ©
 Blue Mountains City Council



Projection: GDA 1994
 MGA Zone 56
 Scale: 1:20,000 @ A3

