
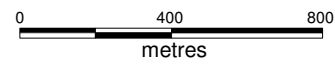
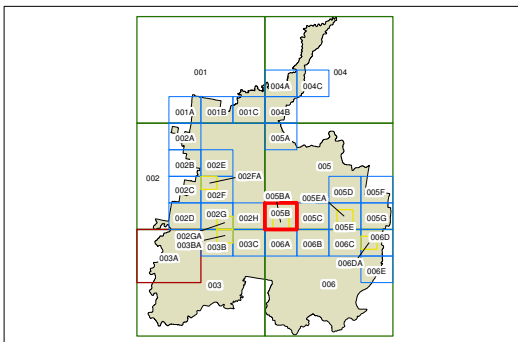


**Natural Resources - Biodiversity
Map
- Sheet NRB_005B**

- Protected Area - Vegetation Constraint Area
- Protected Area - Ecological Buffer Area
- Fauna Corridor

Cadastral

 Cadastral 18/05/2015 @
Blue Mountains City Council



Projection: GDA 1994
MGA Zone 56

Scale: 1:20,000 @ A3

Map Identification Number:

0900_COM_NRB_005B_020_20150601

