



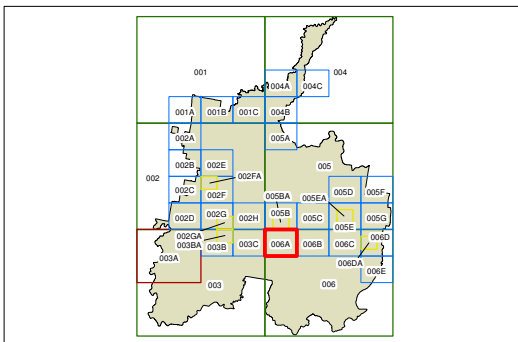


**Natural Resources - Biodiversity
Map
- Sheet NRB_006A**

-  Protected Area - Vegetation Constraint Area
-  Protected Area - Ecological Buffer Area
-  Fauna Corridor

Cadastral

 Cadastral 18/05/2015 @
Blue Mountains City Council



0 400 800
metres

Projection: GDA 1994
MGA Zone 56

Scale: 1:20,000 @ A3

Map Identification Number:

0900_COM_NRB_006A_020_20150601

