







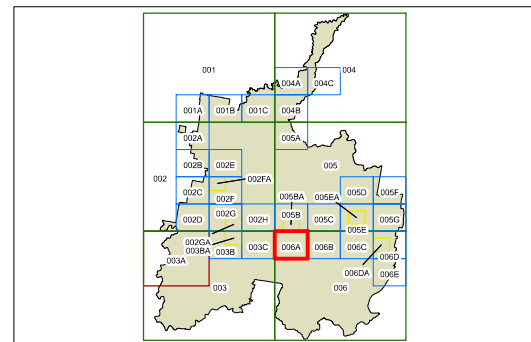
Blue Mountains Local Environmental Plan 2015

Natural Resources - Biodiversity Map - Sheet NRB_006A

-  Protected Area - Vegetation Constraint Area
-  Protected Area - Ecological Buffer Area
-  Fauna Corridor

Cadastre

-  Cadastre 07/05/2018 © Blue Mountains City Council



0 400 800
metres

Projection: GDA 1994
MGA Zone 56

Scale: 1:20,000 @ A3

Map Identification Number:

0900_COM_NRB_006A_020_20180516

