



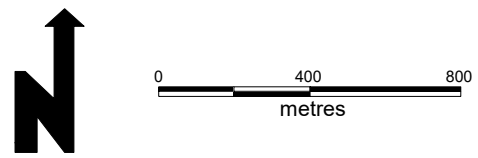
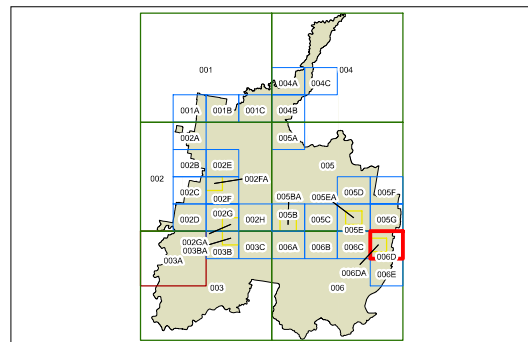


**Natural Resources - Biodiversity  
Map  
- Sheet NRB\_006D**

-  Protected Area - Vegetation Constraint Area
-  Protected Area - Ecological Buffer Area
-  Fauna Corridor

**Cadastre**  
 Cadastre 07/05/2018 ©  
 Blue Mountains City Council



Projection: GDA 1994  
 MGA Zone 56  
 Scale: 1:20,000 @ A3

Map Identification Number:  
 0900\_COM\_NRB\_006D\_020\_20180516

