


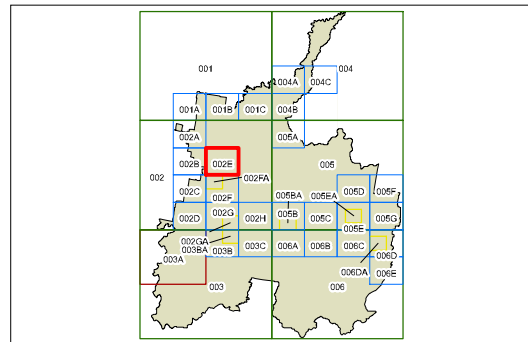


**Natural Resources - Land Map
- Sheet NRL_002E**

-  Protected Area - Slope Constraint Area (>20%)
-  Protected Area - Landslide Risk Area

Cadastre
 Cadastre 04/01/2022 ©
 Blue Mountains City Council



0 400 800
 metres

Projection: GDA 1994
 MGA Zone 56

Scale: 1:20,000 @ A3

Map Identification Number:

0900_COM_NRL_002E_020_20220104

