


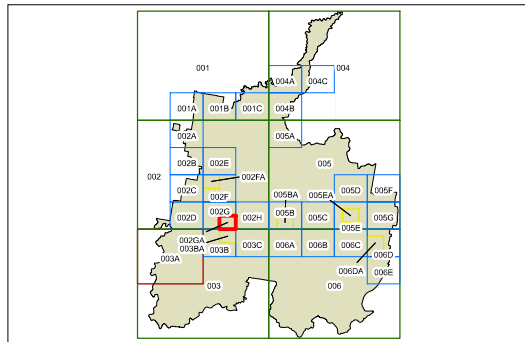


**Natural Resources - Land Map
- Sheet NRL_002GA**

-  Protected Area - Slope Constraint Area (>20%)
-  Protected Area - Landslide Risk Area

Cadastre
 Cadastre 07/05/2018 ©
 Blue Mountains City Council



0 200 400
metres

Projection: GDA 1994
MGA Zone 56

Scale: 1:10,000 @ A3

Map Identification Number:

0900_COM_NRL_002GA_010_20180516

