


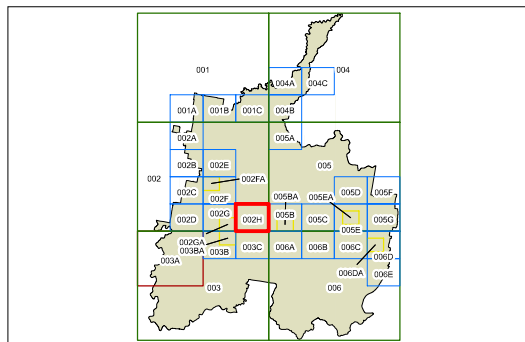


Natural Resources - Land Map  
- Sheet NRL\_002H

-  Protected Area - Slope Constraint Area (>20%)
-  Protected Area - Landslide Risk Area

**Cadastre**  
 Cadastre 07/05/2018 ©  
 Blue Mountains City Council



0 400 800  
metres

Projection: GDA 1994  
MGA Zone 56

Scale: 1:20,000 @ A3

Map Identification Number:

0900\_COM\_NRL\_002H\_020\_20180516

