


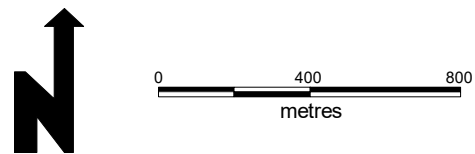
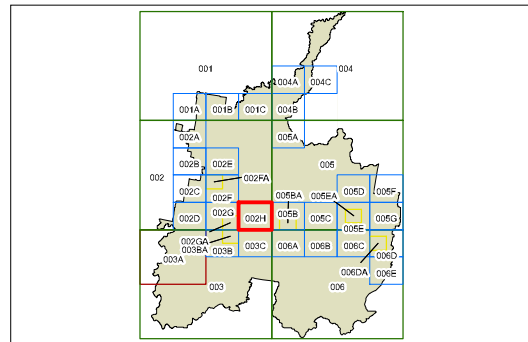


**Natural Resources - Land Map**  
 - Sheet NRL\_002H

-  Protected Area - Slope Constraint Area (>20%)
-  Protected Area - Landslide Risk Area

**Cadastre**  
 Cadastre 04/01/2022 ©  
 Blue Mountains City Council



Projection: GDA 1994  
 MGA Zone 56

Scale: 1:20,000 @ A3

