


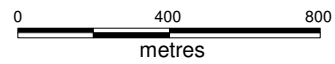
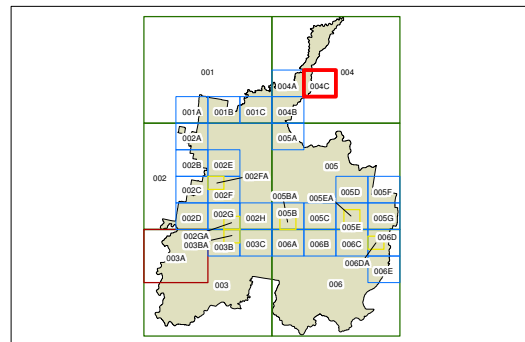


Natural Resources - Land Map  
- Sheet NRL\_004C

-  Protected Area - Slope Constraint Area (>20%)
-  Protected Area - Landslide Risk Area

**Cadastre**

-  Cadastre 18/05/2015 @ Blue Mountains City Council



Projection: GDA 1994  
MGA Zone 56

Scale: 1:20,000 @ A3

Map Identification Number:

0900\_COM\_NRL\_004C\_020\_20150601

