


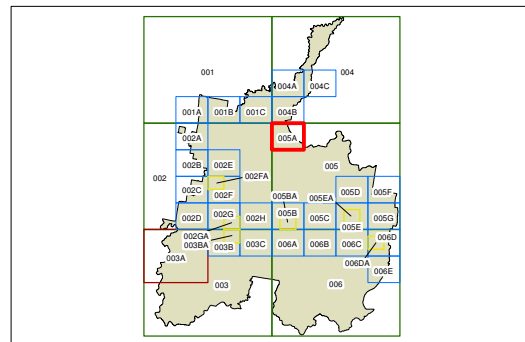


**Natural Resources - Land Map
- Sheet NRL_005A**

-  Protected Area - Slope Constraint Area (>20%)
-  Protected Area - Landslide Risk Area

Cadastre

-  Cadastre 18/05/2015 @ Blue Mountains City Council



0 400 800
metres

Projection: GDA 1994
MGA Zone 56

Scale: 1:20,000 @ A3

Map Identification Number:

0900_COM_NRL_005A_020_20150601

