


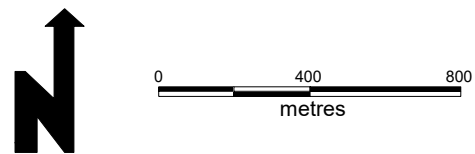
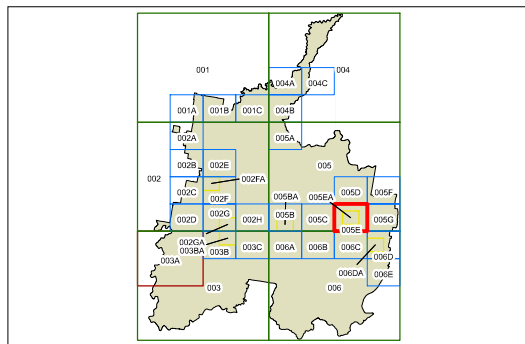


**Natural Resources - Land Map
- Sheet NRL_005E**

-  Protected Area - Slope Constraint Area (>20%)
-  Protected Area - Landslide Risk Area

Cadastre
 Cadastre 07/05/2018 ©
 Blue Mountains City Council



Projection: GDA 1994
 MGA Zone 56
 Scale: 1:20,000 @ A3

