


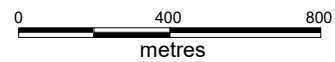
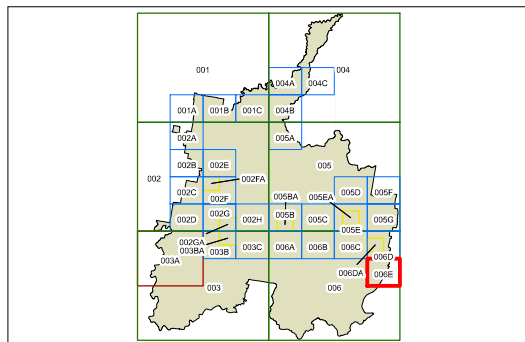


Natural Resources - Land Map  
- Sheet NRL\_006E

-  Protected Area - Slope Constraint Area (>20%)
-  Protected Area - Landslide Risk Area

**Cadastre**

-  Cadastre 07/05/2018 ©  
Blue Mountains City Council



Projection: GDA 1994  
MGA Zone 56

Scale: 1:20,000 @ A3

Map Identification Number:

0900\_COM\_NRL\_006E\_020\_20180516

