


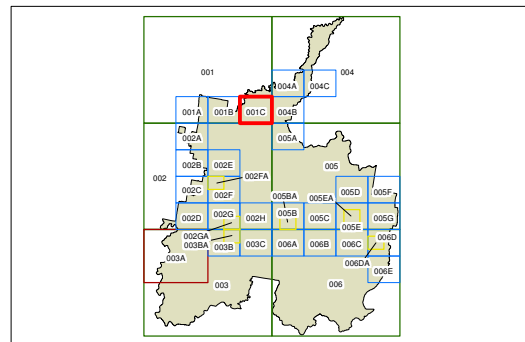


**Scenic and Landscape Values Map  
- Sheet SLV\_001C**

-  Protected Area - Escarpment
-  Protected Area - Land Between Towns

**Cadastre**

-  Cadastre 18/05/2015 @ Blue Mountains City Council



0 400 800  
metres

Projection: GDA 1994  
MGA Zone 56

Scale: 1:20,000 @ A3

Map Identification Number:

0900\_COM\_SLV\_001C\_020\_20150601

