


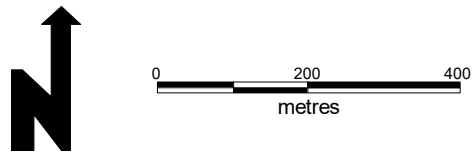
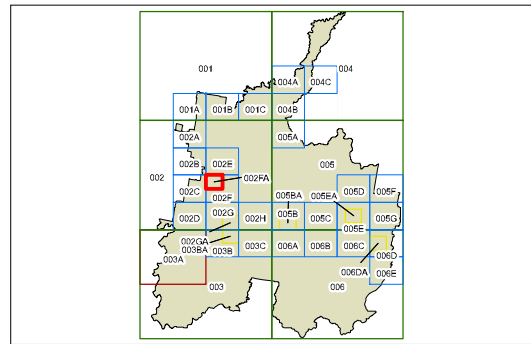


**Scenic and Landscape Values Map
- Sheet SLV_002FA**

-  Protected Area - Escarpment
-  Protected Area - Land Between Towns

Cadastre
 Cadastre 04/01/2022 ©
 Blue Mountains City Council



Projection: GDA 1994
 MGA Zone 56
 Scale: 1:10,000 @ A3

