


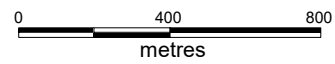
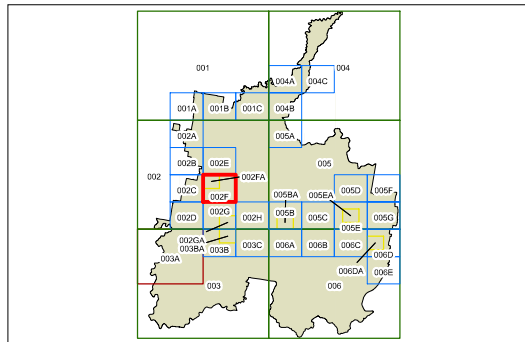


**Scenic and Landscape Values Map
- Sheet SLV_002F**

-  Protected Area - Escarpment
-  Protected Area - Land Between Towns

Cadastre
 Cadastre 07/05/2018 ©
 Blue Mountains City Council



Projection: GDA 1994
MGA Zone 56

Scale: 1:20,000 @ A3

Map Identification Number:

0900_COM_SLV_002F_020_20180515

