


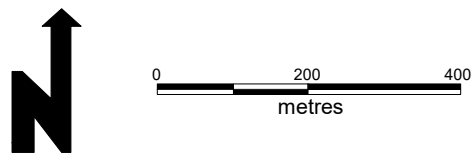
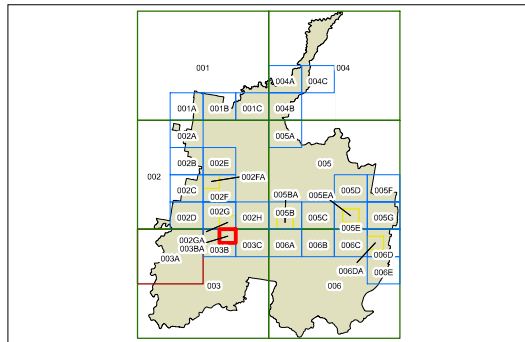


**Scenic and Landscape Values Map
- Sheet SLV_003BA**

-  Protected Area - Escarpment
-  Protected Area - Land Between Towns

Cadastral
 Cadastral 07/05/2018 ©
 Blue Mountains City Council



Projection: GDA 1994
 MGA Zone 56
 Scale: 1:10,000 @ A3

