


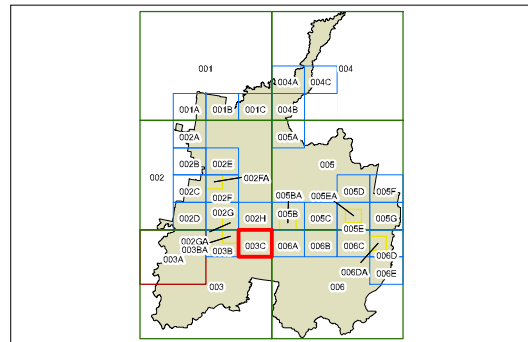


**Scenic and Landscape Values Map
- Sheet SLV_003C**

-  Protected Area - Escarpment
-  Protected Area - Land Between Towns

Cadastr
 Cadastr 04/01/2022 ©
 Blue Mountains City Council



0 400 800
metres

Projection: GDA 1994
MGA Zone 56

Scale: 1:20,000 @ A3

Map Identification Number:

0900_COM_SLV_003C_020_20220104

