


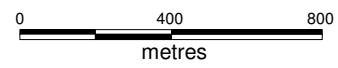
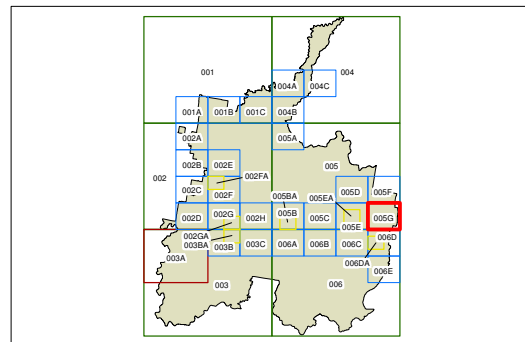


**Scenic and Landscape Values Map
- Sheet SLV_005G**

-  Protected Area - Escarpment
-  Protected Area - Land Between Towns

Cadastre

-  Cadastre 18/05/2015 @
Blue Mountains City Council



Projection: GDA 1994
MGA Zone 56

Scale: 1:20,000 @ A3

Map Identification Number:

0900_COM_SLV_005G_020_20150601

