


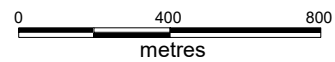
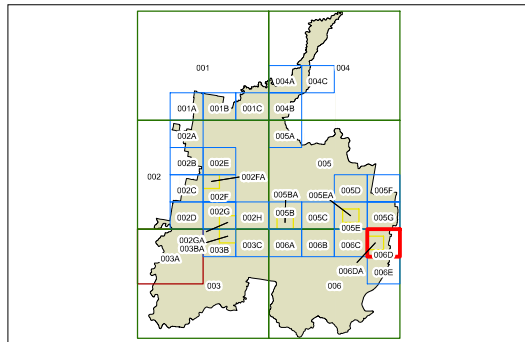


**Scenic and Landscape Values Map  
- Sheet SLV\_006D**

-  Protected Area - Escarpment
-  Protected Area - Land Between Towns

**Cadastre**  
 Cadastre 07/05/2018 ©  
 Blue Mountains City Council



Projection: GDA 1994  
MGA Zone 56

Scale: 1:20,000 @ A3

Map Identification Number:

0900\_COM\_SLV\_006D\_020\_20180516

