


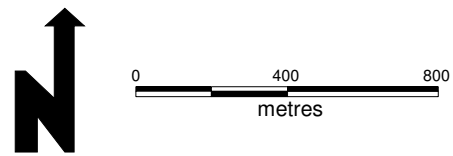
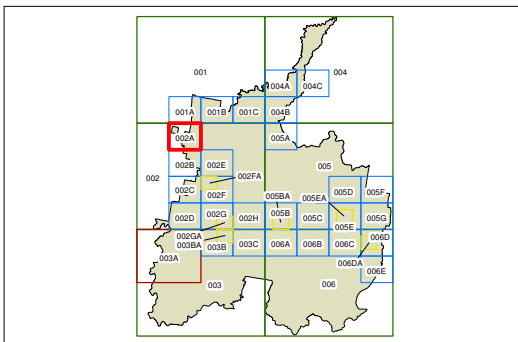


**Riparian Lands
and Watercourses Map
- Sheet WCL_002A**

-  Protected Area - Riparian Land
-  Protected Area - Watercourses

Cadastre
 Cadastre 18/05/2015 @
 Blue Mountains City Council



Projection: GDA 1994
 MGA Zone 56
 Scale: 1:20,000 @ A3

Map Identification Number:
 0900_COM_WCL_002A_020_20150601

